



REPORTE DE COORDENADAS Y NIVELES POZOS

NUMERO DE FORMATO

COORDENADAS Y NIVELES

30

NOMBRE DEL PUNTO

HPCR3C54

FECHA :

OCTUBRE DE 2022

DIRECCION

HACIENDA PIEDRAPINTADA
CARRERA 3 CON CALLE 54

MUNICIPIO :

IBAGUÉ

DEPARTAMENTO :

TOLIMA

COORDENADAS

N

E

ALTURA GEOMÉTRICA

MAGNA CENTRAL

982042,009

874976,937


1123,764

WGS84

FOTO 1



FOTO 2



LOCALIZACION GENERAL



CONTRATO Nº

089 - JUNIO 2021

CONTRATISTA

CONSORCIO SECTOR 6

REPRESENTANTE LEGAL

ING. JOHN JAIRO PEÑA

LEVANTÓ

FELIX ALFONSO GALEANO
L.P. 01-0006 C.P.N.T.



REPORTE DE COORDENADAS Y NIVELES POZOS

NUMERO DE FORMATO

31

ACTIVIDAD TECNICA

COORDENADAS Y NIVELES

NOMBRE DEL PUNTO

HPCR3C54A

FECHA :

OCTUBRE DE 2022

DIRECCION

HACIENDA PIEDRAPINTADA

MUNICIPIO :

IBAGUÉ

CARRERA 3 CON CALLE 55

DEPARTAMENTO :

TOLIMA

COORDENADAS

N

E

ALTURA GEOMÉTRICA

982055,211

875003,638


1122,760

WGS84

FOTO 1



FOTO 2



LOCALIZACION GENERAL



CONTRATO N°

089 - JUNIO 2021

CONTRATISTA

CONSORCIO SECTOR 6

REPRESENTANTE LEGAL

ING. JOHN JAIRO PEÑA

LEVANTÓ

Felix Alfonso Galeano
 FELIX ALFONSO GALEANO
 L.P. 01-0006 C.P.N.T.



REPORTE DE COORDENADAS Y NIVELES POZOS

NUMERO DE FORMATO

32

ACTIVIDAD TECNICA

COORDENADAS Y NIVELES

NOMBRE DEL PUNTO

HPCR3C55

FECHA :

OCTUBRE DE 2022

DIRECCION

HACIENDA PIEDRAPINTADA
CARRERA 3 CON CALLE 56

MUNICIPIO :

IBAGUÉ

DEPARTAMENTO :

TOLIMA

COORDENADAS

N

E

ALTURA GEOMÉTRICA

982068,765

875030,458

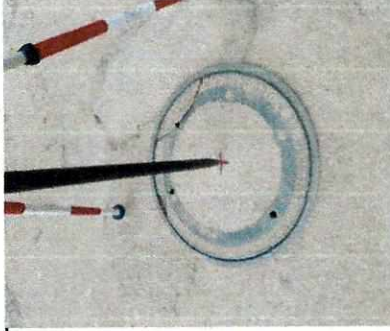
1121,836

WGS84

FOTO 1



FOTO 2



LOCALIZACION GENERAL



CONTRATISTA

CONTRATO N°

CONSORCIO SECTOR 6

089 - JUNIO 2021

LEVANTÓ

REPRESENTANTE LEGAL

ING. JOHN JAIRO PEÑA

FELIX ALFONSO GALEANO
L.P. 01-0006 C.P.N.T.

DATE	DESCRIPTION	AMOUNT	CHECK NO.	BANK	INITIALS
10/15/20	DEPOSIT	1000.00		CHASE	
10/20/20	PAYROLL	500.00	1001	CHASE	
10/25/20	RENT	200.00	1002	CHASE	
11/01/20	SALES	750.00	1003	CHASE	
11/05/20	UTILITIES	150.00	1004	CHASE	
11/10/20	DEPOSIT	1200.00		CHASE	
11/15/20	PAYROLL	550.00	1005	CHASE	
11/20/20	RENT	220.00	1006	CHASE	
11/25/20	SALES	800.00	1007	CHASE	
12/01/20	UTILITIES	180.00	1008	CHASE	
12/05/20	DEPOSIT	1300.00		CHASE	
12/10/20	PAYROLL	600.00	1009	CHASE	
12/15/20	RENT	250.00	1010	CHASE	
12/20/20	SALES	900.00	1011	CHASE	
12/25/20	UTILITIES	200.00	1012	CHASE	
12/30/20	DEPOSIT	1400.00		CHASE	
12/31/20	PAYROLL	650.00	1013	CHASE	

12/31/20



<p>APR 1987</p> <p>APR 1987</p>	<p>APR 1987</p> <p>APR 1987</p>	<p>APR 1987</p> <p>APR 1987</p>	<p>APR 1987</p> <p>APR 1987</p>
<p>APR 1987</p> <p>APR 1987</p>	<p>APR 1987</p> <p>APR 1987</p>	<p>APR 1987</p> <p>APR 1987</p>	<p>APR 1987</p> <p>APR 1987</p>
<p>APR 1987</p> <p>APR 1987</p>	<p>APR 1987</p> <p>APR 1987</p>	<p>APR 1987</p> <p>APR 1987</p>	<p>APR 1987</p> <p>APR 1987</p>
<p>APR 1987</p> <p>APR 1987</p>	<p>APR 1987</p> <p>APR 1987</p>	<p>APR 1987</p> <p>APR 1987</p>	<p>APR 1987</p> <p>APR 1987</p>
<p>APR 1987</p> <p>APR 1987</p>	<p>APR 1987</p> <p>APR 1987</p>	<p>APR 1987</p> <p>APR 1987</p>	<p>APR 1987</p> <p>APR 1987</p>

JAB





REPORTE DE COORDENADAS Y NIVELES POZOS

ACTIVIDAD TECNICA


COORDENADAS Y NIVELES

NUMERO DE FORMATO

34

NOMBRE DEL PUNTO	HPCR3C58	FECHA :	OCTUBRE DE 2022
DIRECCION	HACIENDA PIEDRAPINTADA	MUNICIPIO :	IBAGUÉ
	CARRERA 3 CON CALLE 58	DEPARTAMENTO :	TOLIMA

COORDENADAS	N	E	ALTURA GEOMÉTRICA
	MAGNA CENTRAL	982095,720	1120,467
	WGS84		



LOCALIZACION GENERAL	CONTRATO Nº	CONTRATISTA
	089 - JUNIO 2021	CONSORCIO SECTOR 6
	REPRESENTANTE LEGAL	LEVANTÓ
	ING. JOHN JAIRO PEÑA	 FELIX ALFONSO GATEANO L.P. 01-0006 C.P.N.T.

ALL INFORMATION CONTAINED HEREIN IS UNCLASSIFIED DATE 10/10/00 BY SP8 [Signature]	DATE 10/10/00 BY SP8 [Signature]	DATE 10/10/00 BY SP8 [Signature]	DATE 10/10/00 BY SP8 [Signature]	DATE 10/10/00 BY SP8 [Signature]	DATE 10/10/00 BY SP8 [Signature]	DATE 10/10/00 BY SP8 [Signature]	DATE 10/10/00 BY SP8 [Signature]
ALL INFORMATION CONTAINED HEREIN IS UNCLASSIFIED DATE 10/10/00 BY SP8 [Signature]	DATE 10/10/00 BY SP8 [Signature]	DATE 10/10/00 BY SP8 [Signature]	DATE 10/10/00 BY SP8 [Signature]	DATE 10/10/00 BY SP8 [Signature]	DATE 10/10/00 BY SP8 [Signature]	DATE 10/10/00 BY SP8 [Signature]	DATE 10/10/00 BY SP8 [Signature]
ALL INFORMATION CONTAINED HEREIN IS UNCLASSIFIED DATE 10/10/00 BY SP8 [Signature]	DATE 10/10/00 BY SP8 [Signature]	DATE 10/10/00 BY SP8 [Signature]	DATE 10/10/00 BY SP8 [Signature]	DATE 10/10/00 BY SP8 [Signature]	DATE 10/10/00 BY SP8 [Signature]	DATE 10/10/00 BY SP8 [Signature]	DATE 10/10/00 BY SP8 [Signature]
ALL INFORMATION CONTAINED HEREIN IS UNCLASSIFIED DATE 10/10/00 BY SP8 [Signature]	DATE 10/10/00 BY SP8 [Signature]	DATE 10/10/00 BY SP8 [Signature]	DATE 10/10/00 BY SP8 [Signature]	DATE 10/10/00 BY SP8 [Signature]	DATE 10/10/00 BY SP8 [Signature]	DATE 10/10/00 BY SP8 [Signature]	DATE 10/10/00 BY SP8 [Signature]

ALL INFORMATION CONTAINED
 HEREIN IS UNCLASSIFIED
 DATE 10/10/00 BY SP8
 [Signature]



<p>1. NAME OF THE PARTY</p> <p>2. ADDRESS</p> <p>3. POSTAL CODE</p>	<p>4. DATE OF BIRTH</p> <p>5. DATE OF DEATH</p>	<p>6. RELIGION</p> <p>7. EDUCATION</p>	<p>8. PROFESSION</p>
<p>9. DATE OF ENTRY</p> <p>10. DATE OF EXIT</p>	<p>11. REASON FOR ENTRY</p>	<p>12. REASON FOR EXIT</p>	<p>13. REMARKS</p>

JABAL





REPORTE DE COORDENADAS Y NIVELES POZOS

NUMERO DE FORMATO

36

NOMBRE DEL PUNTO

HPC541-1

FECHA :

OCTUBRE DE 2022

DIRECCION

HACIENDA PIEDRAPINTADA
CARRERAS 5 Y 4 CON CALLE 54

MUNICIPIO :

IBAGUÉ

DEPARTAMENTO :

TOLIMA

COORDENADAS

N

E

ALTURA GEOMÉTRICA

MAGNA CENTRAL

982184,489

874840,057

1143,208

WGS84

FOTO 1


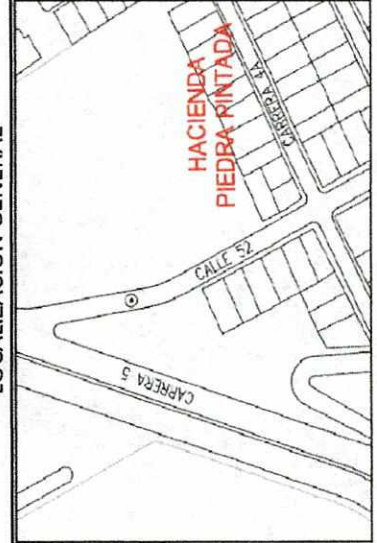


FOTO 2



LOCALIZACION GENERAL



CONTRATO Nº

CONTRATISTA

089 - JUNIO 2021

CONSORCIO SECTOR 6

REPRESENTANTE LEGAL


LEVANTÓ

ING. JOHN JAIRO PEÑA

Felix Alfonso Galeano
FELIX ALFONSO GALEANO
L.P. 01-0006 C.P.N.T.

<p>1953 CASH STATEMENT</p>	<p>1953 CASH STATEMENT</p>	<p>1953 CASH STATEMENT</p>	<p>1953 CASH STATEMENT</p>	<p>1953 CASH STATEMENT</p>	<p>1953 CASH STATEMENT</p>	<p>1953 CASH STATEMENT</p>	<p>1953 CASH STATEMENT</p>
<p>1953 CASH STATEMENT</p>	<p>1953 CASH STATEMENT</p>	<p>1953 CASH STATEMENT</p>	<p>1953 CASH STATEMENT</p>	<p>1953 CASH STATEMENT</p>	<p>1953 CASH STATEMENT</p>	<p>1953 CASH STATEMENT</p>	<p>1953 CASH STATEMENT</p>
<p>1953 CASH STATEMENT</p>	<p>1953 CASH STATEMENT</p>	<p>1953 CASH STATEMENT</p>	<p>1953 CASH STATEMENT</p>	<p>1953 CASH STATEMENT</p>	<p>1953 CASH STATEMENT</p>	<p>1953 CASH STATEMENT</p>	<p>1953 CASH STATEMENT</p>
<p>1953 CASH STATEMENT</p>	<p>1953 CASH STATEMENT</p>	<p>1953 CASH STATEMENT</p>	<p>1953 CASH STATEMENT</p>	<p>1953 CASH STATEMENT</p>	<p>1953 CASH STATEMENT</p>	<p>1953 CASH STATEMENT</p>	<p>1953 CASH STATEMENT</p>

1953 CASH STATEMENT





REPORTE DE COORDENADAS Y NIVELES POZOS

NUMERO DE FORMATO

37

NOMBRE DEL PUNTO

HPC541-2

FECHA :

OCTUBRE DE 2022

DIRECCION

HACIENDA PIEDRAPINTADA
CARRERAS 5 Y 4 CON CALLE 54

MUNICIPIO :

IBAGUÉ

DEPARTAMENTO :

TOLIMA

COORDENADAS

N

E

ALTURA GEOMÉTRICA

MAGNA CENTRAL

982167,544

874843,592

1141,090

WGS84

FOTO 1


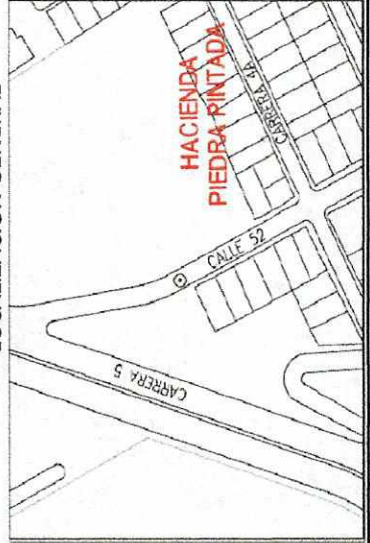


FOTO 2



LOCALIZACION GENERAL



CONTRATO N°

089 - JUNIO 2021

CONTRATISTA

CONSORCIO SECTOR 6

REPRESENTANTE LEGAL

ING. JOHN JAIRO PEÑA

LEVANTÓ


FELIX ALFONSO GALEANO
L.P. 01-0006 C.P.N.T.



REPORTE DE COORDENADAS Y NIVELES POZOS

NUMERO DE FORMATO

38

NOMBRE DEL PUNTO

HPC541-3

FECHA :

OCTUBRE DE 2022

DIRECCION

HACIENDA PIEDRAPINTADA
CARRERAS 5 y 4 CON CALLE 54

MUNICIPIO :

IBAGÜÉ

DEPARTAMENTO :

TOLIMA

COORDENADAS

N

982152,080

E

874852,499

ALTURA GEOMÉTRICA

1138,360

WGS84

FOTO 1


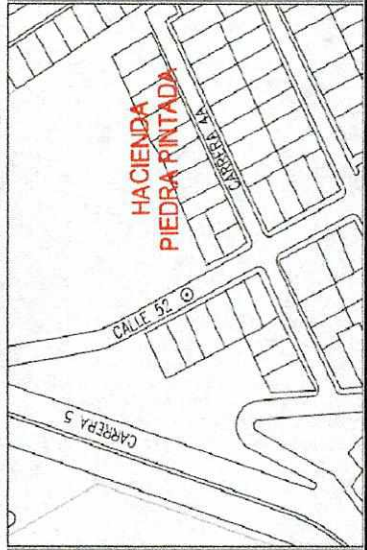


FOTO 2



LOCALIZACION GENERAL



CONTRATO N°

089 - JUNIO 2021

CONTRATISTA

CONSORCIO SECTOR 6

REPRESENTANTE LEGAL

ING. JOHN JAIRO PEÑA

LEVANTÓ

Felix Alfonso Galeano
FELIX ALFONSO GALEANO
L.P. 01-0006 C.P.N.T.



REPORTE DE COORDENADAS Y NIVELES POZOS

NUMERO DE FORMATO

39

NOMBRE DEL PUNTO

HPC541-4

FECHA :

OCTUBRE DE 2022

DIRECCION

HACIENDA PIEDRAPINTADA
CARRERAS 5 y 4 CON CALLE 54

MUNICIPIO :

IBAGUÉ

DEPARTAMENTO :

TOLIMA

COORDENADAS

N

MAGNA CENTRAL

982135,918

E

874860,236

ALTURA GEOMÉTRICA

1136,308

WGS84

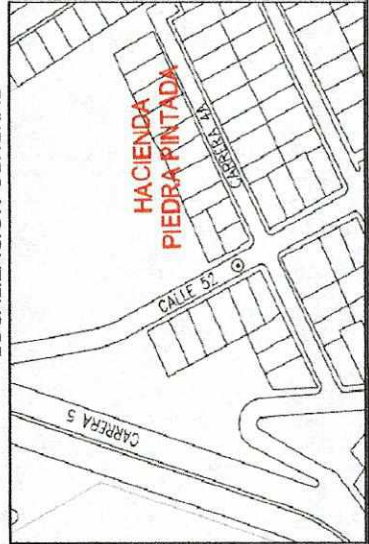
FOTO 1



FOTO 2



LOCALIZACION GENERAL



CONTRATO N°

089 - JUNIO 2021

CONTRATISTA

CONSORCIO SECTOR 6

REPRESENTANTE LEGAL


LEVANTÓ

ING. JOHN JAIRO PEÑA

FELIX ALFONSO GALEANO
L.P. 01-0006 C.P.N.T.

<p>10/10/2010</p> <p>10/10/2010</p>	<p>10/10/2010</p> <p>10/10/2010</p>	<p>10/10/2010</p> <p>10/10/2010</p>	<p>10/10/2010</p> <p>10/10/2010</p>	<p>10/10/2010</p> <p>10/10/2010</p>	<p>10/10/2010</p> <p>10/10/2010</p>	<p>10/10/2010</p> <p>10/10/2010</p>	<p>10/10/2010</p> <p>10/10/2010</p>
<p>10/10/2010</p> <p>10/10/2010</p>	<p>10/10/2010</p> <p>10/10/2010</p>	<p>10/10/2010</p> <p>10/10/2010</p>	<p>10/10/2010</p> <p>10/10/2010</p>	<p>10/10/2010</p> <p>10/10/2010</p>	<p>10/10/2010</p> <p>10/10/2010</p>	<p>10/10/2010</p> <p>10/10/2010</p>	<p>10/10/2010</p> <p>10/10/2010</p>
<p>10/10/2010</p> <p>10/10/2010</p>	<p>10/10/2010</p> <p>10/10/2010</p>	<p>10/10/2010</p> <p>10/10/2010</p>	<p>10/10/2010</p> <p>10/10/2010</p>	<p>10/10/2010</p> <p>10/10/2010</p>	<p>10/10/2010</p> <p>10/10/2010</p>	<p>10/10/2010</p> <p>10/10/2010</p>	<p>10/10/2010</p> <p>10/10/2010</p>
<p>10/10/2010</p> <p>10/10/2010</p>	<p>10/10/2010</p> <p>10/10/2010</p>	<p>10/10/2010</p> <p>10/10/2010</p>	<p>10/10/2010</p> <p>10/10/2010</p>	<p>10/10/2010</p> <p>10/10/2010</p>	<p>10/10/2010</p> <p>10/10/2010</p>	<p>10/10/2010</p> <p>10/10/2010</p>	<p>10/10/2010</p> <p>10/10/2010</p>

IBAT





REPORTE DE COORDENADAS Y NIVELES POZOS

NUMERO DE FORMATO

40

NOMBRE DEL PUNTO

HPC541-5

DIRECCION

HACIENDA PIEDRAPINTADA
CARRERA 4 CON CALLE 54

FECHA :

OCTUBRE DE 2022

MUNICIPIO :

IBAGUÉ

DEPARTAMENTO :

TOLIMA

ALTURA GEOMÉTRICA

COORDENADAS

N

982124,388

E

874865,889


1135,152

WGS84

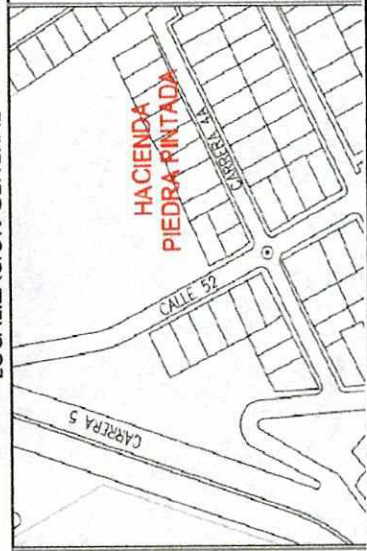
FOTO 1



FOTO 2



LOCALIZACION GENERAL



CONTRATO N°

089 - JUNIO 2021


CONTRATISTA

CONSORCIO SECTOR 6

REPRESENTANTE LEGAL


ING. JOHN JAIRO PEÑA

LEVANTÓ






FELIX ALFONSO GALEANO
L.P. 01-0006 C.P.N.T.

<p>10/11/11</p> <p>10/11/11</p>	<p>10/11/11</p> <p>10/11/11</p>	<p>10/11/11</p> <p>10/11/11</p>	<p>10/11/11</p> <p>10/11/11</p>
<p>10/11/11</p> <p>10/11/11</p>	<p>10/11/11</p> <p>10/11/11</p>	<p>10/11/11</p> <p>10/11/11</p>	<p>10/11/11</p> <p>10/11/11</p>
<p>10/11/11</p> <p>10/11/11</p>	<p>10/11/11</p> <p>10/11/11</p>	<p>10/11/11</p> <p>10/11/11</p>	<p>10/11/11</p> <p>10/11/11</p>
<p>10/11/11</p> <p>10/11/11</p>	<p>10/11/11</p> <p>10/11/11</p>	<p>10/11/11</p> <p>10/11/11</p>	<p>10/11/11</p> <p>10/11/11</p>
<p>10/11/11</p> <p>10/11/11</p>	<p>10/11/11</p> <p>10/11/11</p>	<p>10/11/11</p> <p>10/11/11</p>	<p>10/11/11</p> <p>10/11/11</p>
<p>10/11/11</p> <p>10/11/11</p>	<p>10/11/11</p> <p>10/11/11</p>	<p>10/11/11</p> <p>10/11/11</p>	<p>10/11/11</p> <p>10/11/11</p>
<p>10/11/11</p> <p>10/11/11</p>	<p>10/11/11</p> <p>10/11/11</p>	<p>10/11/11</p> <p>10/11/11</p>	<p>10/11/11</p> <p>10/11/11</p>
<p>10/11/11</p> <p>10/11/11</p>	<p>10/11/11</p> <p>10/11/11</p>	<p>10/11/11</p> <p>10/11/11</p>	<p>10/11/11</p> <p>10/11/11</p>

JABAR





REPORTE DE COORDENADAS Y NIVELES POZOS		ACTIVIDAD TECNICA		NUMERO DE FORMATO	
NOMBRE DEL PUNTO GPS6SA		COORDENADAS Y NIVELES		42	
DIRECCION BARRIO SAN ANTONIO CARRERA 17 CON CALLE 61		FECHA :		OCTUBRE DE 2022	
MUNICIPIO :		IBAGUÉ			
DEPARTAMENTO :		TOLIMA			
N		E		ALTURA GEOMÉTRICA	
MAGNA CENTRAL 983925,574		874874,889		1129,003	
WGS84					
COORDENADAS					
FOTO 1		FOTO 2			
				CONTRATISTA	
LOCALIZACION GENERAL		CONTRATO N°		CONSORCIO SECTOR 6	
		089 - JUNIO 2021			
		REPRESENTANTE LEGAL		LEVANTÓ	
		ING. JOHN JAIRO PEÑA		 FELIX ALFONSO GATEANO L.P. 01-0006 C.P.N.T.	



REPORTE DE COORDENADAS Y NIVELES POZOS

NUMERO DE FORMATO

43

NOMBRE DEL PUNTO

C8C44

FECHA :

OCTUBRE DE 2022

DIRECCION

BARRIO CALARCÁ
CARRERA 8 CON CALLE 44

MUNICIPIO :

IBAGUÉ

DEPARTAMENTO :

TOLIMA

COORDENADAS

N

982819,480

E

874282,936

ALTURA GEOMÉTRICA


1154,379

WGS84

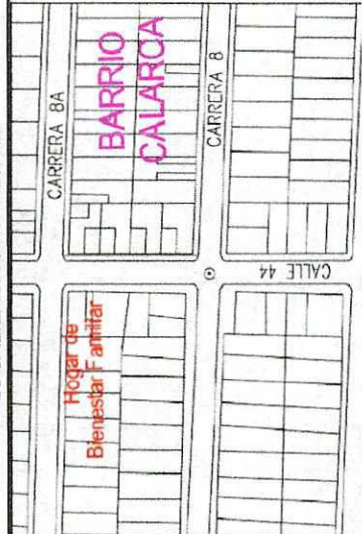
FOTO 1



FOTO 2



LOCALIZACION GENERAL



CONTRATO Nº

089 - JUNIO 2021

CONTRATISTA

CONSORCIO SECTOR 6

REPRESENTANTE LEGAL

ING. JOHN JAIRO PEÑA

LEVANTÓ

Felix Alfonso Galeano
FELIX ALFONSO GALEANO
L.P. 01-0006 C.P.N.T.

<p>100-100000-100000</p> <p>100-100000-100000</p>	<p>100-100000-100000</p> <p>100-100000-100000</p>	<p>100-100000-100000</p> <p>100-100000-100000</p>
<p>100-100000-100000</p> <p>100-100000-100000</p>	<p>100-100000-100000</p> <p>100-100000-100000</p>	<p>100-100000-100000</p> <p>100-100000-100000</p>
<p>100-100000-100000</p> <p>100-100000-100000</p>	<p>100-100000-100000</p> <p>100-100000-100000</p>	<p>100-100000-100000</p> <p>100-100000-100000</p>
<p>100-100000-100000</p> <p>100-100000-100000</p>	<p>100-100000-100000</p> <p>100-100000-100000</p>	<p>100-100000-100000</p> <p>100-100000-100000</p>
<p>100-100000-100000</p> <p>100-100000-100000</p>	<p>100-100000-100000</p> <p>100-100000-100000</p>	<p>100-100000-100000</p> <p>100-100000-100000</p>
<p>100-100000-100000</p> <p>100-100000-100000</p>	<p>100-100000-100000</p> <p>100-100000-100000</p>	<p>100-100000-100000</p> <p>100-100000-100000</p>
<p>100-100000-100000</p> <p>100-100000-100000</p>	<p>100-100000-100000</p> <p>100-100000-100000</p>	<p>100-100000-100000</p> <p>100-100000-100000</p>
<p>100-100000-100000</p> <p>100-100000-100000</p>	<p>100-100000-100000</p> <p>100-100000-100000</p>	<p>100-100000-100000</p> <p>100-100000-100000</p>

JABIT





REPORTE DE COORDENADAS Y NIVELES POZOS

NUMERO DE FORMATO

COORDENADAS Y NIVELES

44

NOMBRE DEL PUNTO

C8C46

FECHA :

OCTUBRE DE 2022

DIRECCION

BARRIO CALARCÁ

MUNICIPIO :

IBAGUÉ

CARRERA 8 CON CALLE 46

DEPARTAMENTO :

TOLIMA

COORDENADAS

N

E

ALTURA GEOMÉTRICA

MAGNA CENTRAL

982814,92

874386,815

1148,178

WGS84

FOTO 1



FOTO 2



LOCALIZACION GENERAL



CONTRATO N°

CONTRATISTA

089 - JUNIO 2021

CONSORCIO SECTOR 6

REPRESENTANTE LEGAL


LEVANTÓ

ING. JOHN JAIRO PEÑA

FELIX ALFONSO GALEANO
L.P. 01-0006 C.P.N.T.

<p>10/20/2010</p> <p>10/20/2010</p>	<p>10/20/2010</p> <p>10/20/2010</p>	<p>10/20/2010</p> <p>10/20/2010</p>	<p>10/20/2010</p> <p>10/20/2010</p>	<p>10/20/2010</p> <p>10/20/2010</p>	<p>10/20/2010</p> <p>10/20/2010</p>	<p>10/20/2010</p> <p>10/20/2010</p>	<p>10/20/2010</p> <p>10/20/2010</p>
<p>10/20/2010</p> <p>10/20/2010</p>	<p>10/20/2010</p> <p>10/20/2010</p>	<p>10/20/2010</p> <p>10/20/2010</p>	<p>10/20/2010</p> <p>10/20/2010</p>	<p>10/20/2010</p> <p>10/20/2010</p>	<p>10/20/2010</p> <p>10/20/2010</p>	<p>10/20/2010</p> <p>10/20/2010</p>	<p>10/20/2010</p> <p>10/20/2010</p>
<p>10/20/2010</p> <p>10/20/2010</p>	<p>10/20/2010</p> <p>10/20/2010</p>	<p>10/20/2010</p> <p>10/20/2010</p>	<p>10/20/2010</p> <p>10/20/2010</p>	<p>10/20/2010</p> <p>10/20/2010</p>	<p>10/20/2010</p> <p>10/20/2010</p>	<p>10/20/2010</p> <p>10/20/2010</p>	<p>10/20/2010</p> <p>10/20/2010</p>
<p>10/20/2010</p> <p>10/20/2010</p>	<p>10/20/2010</p> <p>10/20/2010</p>	<p>10/20/2010</p> <p>10/20/2010</p>	<p>10/20/2010</p> <p>10/20/2010</p>	<p>10/20/2010</p> <p>10/20/2010</p>	<p>10/20/2010</p> <p>10/20/2010</p>	<p>10/20/2010</p> <p>10/20/2010</p>	<p>10/20/2010</p> <p>10/20/2010</p>

LAB




<p>1. Name of the person or organization</p>	<p>2. Address</p>	<p>3. Telephone number</p>	<p>4. Date of birth</p>
<p>5. Occupation</p>	<p>6. Education</p>	<p>7. Marital status</p>	<p>8. Date of issue</p>
<p>9. Signature</p>	<p>10. Stamp</p>	<p>11. Remarks</p>	<p>12. Date of expiry</p>

LAB 103



CARTERAS LEVANTAMIENTOS TOPOGRAFICOS



CONSORCIO
SECTOR 6
Nit: 901490124-4

CARRERAS LEVANTAMIENTOS
TOPOGRAFICOS

**BARRIO JARDIN ATOLSURE CALLE 88 ENTRE
CARRERAS 3B Y 4**

PUNTO	NORTE	ESTE	COTA	DETALLE
144	982627,567	877356,321	1084,527	pozo
145	982624,472	877352,711	1084,575	emp
146	982622,789	877351,452	1084,558	emp
147	982629,677	877348,480	1084,564	sumid
148	982629,957	877349,422	1084,539	sumid
149	982630,126	877348,045	1084,649	bvia
150	982628,724	877352,086	1084,537	vlv
151	982630,924	877360,794	1084,422	emp
152	982630,609	877362,253	1084,346	bvia
153	982630,833	877362,998	1084,344	gps2
154	982632,226	877359,950	1084,475	bvia
155	982635,656	877354,146	1084,471	dom
156	982640,800	877344,542	1085,059	caja
157	982640,849	877344,989	1085,042	regis
158	982648,367	877343,377	1084,535	caja
159	982643,250	877351,689	1084,378	dom
160	982648,632	877350,718	1084,342	dom
161	982653,669	877356,028	1084,331	caja
162	982664,026	877353,715	1084,293	regis
163	982665,052	877353,373	1084,332	regis
164	982663,025	877346,916	1084,241	dom
165	982658,003	877340,279	1084,501	caja
166	982657,778	877339,650	1084,561	regis
167	982658,118	877339,480	1084,509	regis
168	982658,643	877339,398	1084,548	regis
169	982659,348	877339,522	1084,517	regis
170	982661,399	877339,181	1084,496	regis
171	982661,967	877339,745	1084,474	caja
172	982662,360	877342,786	1084,200	emp
173	982660,470	877343,241	1084,265	emp
174	982659,232	877343,470	1084,285	emp
175	982659,104	877347,566	1084,301	dom
176	982652,938	877349,534	1084,299	dom
177	982671,886	877340,369	1084,188	emp
178	982670,735	877335,083	1084,298	emp
179	982671,498	877336,925	1084,274	sumid
180	982671,745	877338,089	1084,253	sumid
181	982671,071	877338,263	1084,371	gps1
182	982669,426	877340,028	1084,228	bvia
183	982675,938	877343,476	1084,274	pozo
184	982675,889	877350,923	1084,250	regis
185	982685,422	877345,592	1084,064	sumid
186	982686,390	877345,330	1084,070	sumid
187	982688,249	877347,339	1084,232	regis
188	982686,199	877340,734	1084,097	acom
189	982685,478	877336,553	1084,176	sumid
190	982684,427	877336,783	1084,181	sumid

BARRIO JARDIN ATOLSURE CARRERA 4A BIS ENTRE CALLES 87A Y 88

PUNTO	NORTE	ESTE	COTA	DETALLE
220	982803,167	877310,080	1086,183	pozo
221	982810,076	877313,988	1086,294	bvia
222	982807,202	877304,787	1086,329	bvia
223	982804,579	877302,896	1086,231	bvia
224	982798,778	877304,236	1086,148	bvia
225	982797,629	877307,167	1086,046	bvia
226	982799,813	877307,010	1086,060	emp
227	982796,419	877292,901	1086,410	emp
228	982801,714	877291,020	1086,463	bvia
229	982793,800	877286,575	1086,633	regis
230	982791,577	877281,045	1086,680	regis
231	982793,504	877280,489	1086,509	acom
232	982790,955	877274,807	1086,771	regis
233	982797,873	877273,591	1086,831	regis
234	982796,428	877267,762	1086,857	regis
235	982790,739	877268,792	1086,608	acom
236	982789,585	877269,182	1086,802	regis
237	982789,355	877268,063	1086,793	regis
238	982789,208	877267,199	1086,812	regis
239	982788,135	877263,485	1086,950	regis
240	982789,160	877263,227	1086,725	acom
241	982794,868	877262,065	1086,955	acom
242	982793,399	877256,207	1086,970	acom
243	982788,134	877257,407	1086,825	acom
244	982786,712	877257,466	1087,019	regis
245	982786,640	877251,836	1086,862	acom
246	982785,281	877251,698	1087,024	regis
247	982784,253	877247,542	1086,963	regis
248	982785,434	877247,330	1087,011	tapon
249	982785,633	877247,637	1087,005	acom
250	982790,558	877244,650	1087,372	regis
251	982788,454	877249,122	1086,908	pozo
252	982791,916	877250,287	1087,002	regis

STATION	DATE	TIME	TYPE	REMARKS
101	10/10/54	10:00	obs	
102	10/10/54	10:05	obs	
103	10/10/54	10:10	obs	
104	10/10/54	10:15	obs	
105	10/10/54	10:20	obs	
106	10/10/54	10:25	obs	
107	10/10/54	10:30	obs	
108	10/10/54	10:35	obs	
109	10/10/54	10:40	obs	
110	10/10/54	10:45	obs	
111	10/10/54	10:50	obs	
112	10/10/54	10:55	obs	
113	10/10/54	11:00	obs	
114	10/10/54	11:05	obs	
115	10/10/54	11:10	obs	
116	10/10/54	11:15	obs	
117	10/10/54	11:20	obs	
118	10/10/54	11:25	obs	
119	10/10/54	11:30	obs	
120	10/10/54	11:35	obs	
121	10/10/54	11:40	obs	
122	10/10/54	11:45	obs	
123	10/10/54	11:50	obs	
124	10/10/54	11:55	obs	
125	10/10/54	12:00	obs	
126	10/10/54	12:05	obs	
127	10/10/54	12:10	obs	
128	10/10/54	12:15	obs	
129	10/10/54	12:20	obs	
130	10/10/54	12:25	obs	
131	10/10/54	12:30	obs	
132	10/10/54	12:35	obs	
133	10/10/54	12:40	obs	
134	10/10/54	12:45	obs	
135	10/10/54	12:50	obs	
136	10/10/54	12:55	obs	
137	10/10/54	1:00	obs	
138	10/10/54	1:05	obs	
139	10/10/54	1:10	obs	
140	10/10/54	1:15	obs	
141	10/10/54	1:20	obs	
142	10/10/54	1:25	obs	
143	10/10/54	1:30	obs	
144	10/10/54	1:35	obs	
145	10/10/54	1:40	obs	
146	10/10/54	1:45	obs	
147	10/10/54	1:50	obs	
148	10/10/54	1:55	obs	
149	10/10/54	2:00	obs	
150	10/10/54	2:05	obs	
151	10/10/54	2:10	obs	
152	10/10/54	2:15	obs	
153	10/10/54	2:20	obs	
154	10/10/54	2:25	obs	
155	10/10/54	2:30	obs	
156	10/10/54	2:35	obs	
157	10/10/54	2:40	obs	
158	10/10/54	2:45	obs	
159	10/10/54	2:50	obs	
160	10/10/54	2:55	obs	
161	10/10/54	3:00	obs	
162	10/10/54	3:05	obs	
163	10/10/54	3:10	obs	
164	10/10/54	3:15	obs	
165	10/10/54	3:20	obs	
166	10/10/54	3:25	obs	
167	10/10/54	3:30	obs	
168	10/10/54	3:35	obs	
169	10/10/54	3:40	obs	
170	10/10/54	3:45	obs	
171	10/10/54	3:50	obs	
172	10/10/54	3:55	obs	
173	10/10/54	4:00	obs	
174	10/10/54	4:05	obs	
175	10/10/54	4:10	obs	
176	10/10/54	4:15	obs	
177	10/10/54	4:20	obs	
178	10/10/54	4:25	obs	
179	10/10/54	4:30	obs	
180	10/10/54	4:35	obs	
181	10/10/54	4:40	obs	
182	10/10/54	4:45	obs	
183	10/10/54	4:50	obs	
184	10/10/54	4:55	obs	
185	10/10/54	5:00	obs	
186	10/10/54	5:05	obs	
187	10/10/54	5:10	obs	
188	10/10/54	5:15	obs	
189	10/10/54	5:20	obs	
190	10/10/54	5:25	obs	
191	10/10/54	5:30	obs	
192	10/10/54	5:35	obs	
193	10/10/54	5:40	obs	
194	10/10/54	5:45	obs	
195	10/10/54	5:50	obs	
196	10/10/54	5:55	obs	
197	10/10/54	6:00	obs	
198	10/10/54	6:05	obs	
199	10/10/54	6:10	obs	
200	10/10/54	6:15	obs	

**BARRIO JARDIN ATOLSURE CALLE 88 ENTRE
CARRERAS 3B Y 4**

PUNTO	NORTE	ESTE	COTA	DETALLE
191	982685,632	877335,652	1084,371	caja
192	982681,079	877337,042	1084,271	bvia
193	982678,747	877336,187	1084,197	bvia
194	982678,104	877336,143	1084,201	sumid
195	982677,858	877335,077	1084,229	sumid
196	982682,732	877341,450	1084,233	dom
197	982692,821	877345,355	1084,211	regis
198	982693,530	877338,744	1084,133	dom
199	982690,689	877331,023	1084,660	regis
200	982693,016	877330,662	1084,641	caja
201	982691,522	877331,893	1084,563	caja
202	982686,060	877340,265	1084,100	dom
203	982700,818	877329,240	1084,539	acom
204	982701,551	877332,311	1084,267	acom
205	982721,095	877328,106	1084,414	vlv
206	982720,504	877326,582	1084,655	emp
207	982723,846	877337,581	1084,213	emp
208	982724,715	877336,851	1083,975	bvia
209	982723,013	877336,306	1084,108	bvia
210	982720,055	877326,960	1084,471	bvia
211	982722,022	877324,986	1084,499	bvia
212	982722,615	877324,873	1084,523	sumid
213	982722,123	877323,700	1084,544	sumid
214	982726,572	877327,617	1084,431	pozo
215	982728,938	877329,008	1084,389	pozo
216	982735,939	877333,056	1084,369	bvia
217	982734,362	877334,029	1084,350	bvia
218	982733,297	877323,434	1084,593	bvia
219	982731,321	877322,497	1084,616	bvia

BARRIO LA FLORESTA CALLE 59 ENTRE				
CARRERAS 1A Y 2 Y CARRERA 1B ENTRE CALLE 59 Y AVENIDA 60				
PUNTO	NORTE	ESTE	COTA	DETALLE
597	982010,016	875222,635	1140,368	pozo
598	982007,856	875218,978	1140,317	bvia
599	982010,053	875219,784	1140,312	bvia
600	982014,748	875218,178	1140,460	bvia
601	982020,380	875223,068	1140,534	bvia
602	982018,414	875224,470	1140,477	bvia
603	982017,094	875226,879	1140,436	bvia
604	982017,326	875230,475	1140,345	bvia
605	982013,239	875241,121	1140,125	bvia
606	982011,422	875239,876	1140,045	bvia
607	982008,689	875239,832	1139,947	bvia
608	982006,792	875242,221	1139,638	bvia
609	982000,718	875238,482	1139,782	bvia
610	982001,664	875233,664	1139,720	bvia
611	982002,235	875229,786	1139,750	bvia
612	982001,189	875226,828	1140,096	bvia
613	982002,688	875228,658	1139,736	sumid
614	982002,937	875229,662	1139,998	sumid
615	982006,435	875231,479	1140,125	tub
616	982010,368	875232,388	1140,234	acu
617	982004,305	875246,021	1139,573	acu
618	982000,985	875245,764	1139,453	tub
619	981998,371	875244,918	1139,348	bvia
620	981994,175	875241,818	1139,791	regis
621	981994,830	875241,108	1139,844	regis
622	981984,557	875251,038	1139,616	regis
623	981984,040	875249,386	1139,608	regis
624	981990,785	875257,026	1139,220	acom
625	981992,299	875259,774	1139,134	regis
626	982000,230	875262,394	1139,679	regis
627	981999,120	875263,504	1139,220	caja
628	981998,143	875261,572	1139,064	acom
629	981993,710	875264,691	1138,826	acom
630	981987,347	875266,118	1138,884	regis
631	981994,158	875269,107	1138,969	acom
632	981994,982	875273,825	1138,832	bvia
633	981992,706	875276,040	1138,670	acom
634	981985,083	875272,954	1138,653	regis
635	981982,757	875277,451	1138,597	regis
636	981993,052	875279,917	1138,710	regis
637	981992,152	875282,450	1138,710	caja
638	981989,856	875286,981	1138,618	regis
639	981989,804	875287,852	1138,584	regis
640	981982,651	875283,574	1138,371	regis
641	981980,759	875288,168	1138,478	regis
642	981980,199	875289,219	1138,354	regis
643	981986,488	875291,394	1138,279	dom

DATE	DESCRIPTION	AMOUNT	CHECK NO.	BANK
1/1/78
1/2/78
1/3/78
1/4/78
1/5/78
1/6/78
1/7/78
1/8/78
1/9/78
1/10/78
1/11/78
1/12/78
1/13/78
1/14/78
1/15/78
1/16/78
1/17/78
1/18/78
1/19/78
1/20/78
1/21/78
1/22/78
1/23/78
1/24/78
1/25/78
1/26/78
1/27/78
1/28/78
1/29/78
1/30/78
1/31/78
2/1/78
2/2/78
2/3/78
2/4/78
2/5/78
2/6/78
2/7/78
2/8/78
2/9/78
2/10/78
2/11/78
2/12/78
2/13/78
2/14/78
2/15/78
2/16/78
2/17/78
2/18/78
2/19/78
2/20/78
2/21/78
2/22/78
2/23/78
2/24/78
2/25/78
2/26/78
2/27/78
2/28/78
2/29/78
2/30/78
3/1/78
3/2/78
3/3/78
3/4/78
3/5/78
3/6/78
3/7/78
3/8/78
3/9/78
3/10/78
3/11/78
3/12/78
3/13/78
3/14/78
3/15/78
3/16/78
3/17/78
3/18/78
3/19/78
3/20/78
3/21/78
3/22/78
3/23/78
3/24/78
3/25/78
3/26/78
3/27/78
3/28/78
3/29/78
3/30/78
3/31/78
4/1/78
4/2/78
4/3/78
4/4/78
4/5/78
4/6/78
4/7/78
4/8/78
4/9/78
4/10/78
4/11/78
4/12/78
4/13/78
4/14/78
4/15/78
4/16/78
4/17/78
4/18/78
4/19/78
4/20/78
4/21/78
4/22/78
4/23/78
4/24/78
4/25/78
4/26/78
4/27/78
4/28/78
4/29/78
4/30/78
4/31/78
5/1/78
5/2/78
5/3/78
5/4/78
5/5/78
5/6/78
5/7/78
5/8/78
5/9/78
5/10/78
5/11/78
5/12/78
5/13/78
5/14/78
5/15/78
5/16/78
5/17/78
5/18/78
5/19/78
5/20/78
5/21/78
5/22/78
5/23/78
5/24/78
5/25/78
5/26/78
5/27/78
5/28/78
5/29/78
5/30/78
5/31/78
6/1/78
6/2/78
6/3/78
6/4/78
6/5/78
6/6/78
6/7/78
6/8/78
6/9/78
6/10/78
6/11/78
6/12/78
6/13/78
6/14/78
6/15/78
6/16/78
6/17/78
6/18/78
6/19/78
6/20/78
6/21/78
6/22/78
6/23/78
6/24/78
6/25/78
6/26/78
6/27/78
6/28/78
6/29/78
6/30/78
6/31/78
7/1/78
7/2/78
7/3/78
7/4/78
7/5/78
7/6/78
7/7/78
7/8/78
7/9/78
7/10/78
7/11/78
7/12/78
7/13/78
7/14/78
7/15/78
7/16/78
7/17/78
7/18/78
7/19/78
7/20/78
7/21/78
7/22/78
7/23/78
7/24/78
7/25/78
7/26/78
7/27/78
7/28/78
7/29/78
7/30/78
7/31/78
8/1/78
8/2/78
8/3/78
8/4/78
8/5/78
8/6/78
8/7/78
8/8/78
8/9/78
8/10/78
8/11/78
8/12/78
8/13/78
8/14/78
8/15/78
8/16/78
8/17/78
8/18/78
8/19/78
8/20/78
8/21/78
8/22/78
8/23/78
8/24/78
8/25/78
8/26/78
8/27/78
8/28/78
8/29/78
8/30/78
8/31/78
9/1/78
9/2/78
9/3/78
9/4/78
9/5/78
9/6/78
9/7/78
9/8/78
9/9/78
9/10/78
9/11/78
9/12/78
9/13/78
9/14/78
9/15/78
9/16/78
9/17/78
9/18/78
9/19/78
9/20/78
9/21/78
9/22/78
9/23/78
9/24/78
9/25/78
9/26/78
9/27/78
9/28/78
9/29/78
9/30/78
9/31/78
10/1/78
10/2/78
10/3/78
10/4/78
10/5/78
10/6/78
10/7/78
10/8/78
10/9/78
10/10/78
10/11/78
10/12/78
10/13/78
10/14/78
10/15/78
10/16/78
10/17/78
10/18/78
10/19/78
10/20/78
10/21/78
10/22/78
10/23/78
10/24/78
10/25/78
10/26/78
10/27/78
10/28/78
10/29/78
10/30/78
10/31/78
11/1/78
11/2/78
11/3/78
11/4/78
11/5/78
11/6/78
11/7/78
11/8/78
11/9/78
11/10/78
11/11/78
11/12/78
11/13/78
11/14/78
11/15/78
11/16/78
11/17/78
11/18/78
11/19/78
11/20/78
11/21/78
11/22/78
11/23/78
11/24/78
11/25/78				

BARRIO LA FLORESTA CALLE 59 ENTRE				
CARRERAS 1A Y 2 Y CARRERA 1B ENTRE CALLE 59 Y AVENIDA 60				
PUNTO	NORTE	ESTE	COTA	DETALLE
644	981983,548	875290,779	1138,403	tub
645	981984,740	875303,078	1138,105	regis
646	981976,580	875298,774	1138,196	regis
647	981975,998	875300,018	1138,299	regis
648	981979,247	875293,506	1138,359	bvia
649	981975,398	875303,182	1138,144	regis
650	981982,097	875306,692	1138,023	bvia
651	981976,356	875308,994	1138,090	pozo
652	981975,191	875309,289	1137,956	regis
653	981975,742	875309,776	1138,133	bvia
654	981975,173	875315,313	1137,884	regis
655	981980,935	875306,938	1137,916	tub
656	981983,753	875308,430	1137,908	regis
657	981985,890	875311,576	1137,660	regis
658	981987,735	875313,702	1137,693	regis
659	981990,189	875316,772	1137,644	regis
660	981980,777	875317,346	1137,742	regis
661	981986,623	875325,401	1137,381	regis
662	981987,236	875324,920	1137,414	bvia
663	981992,998	875320,840	1137,384	bvia
664	981994,951	875335,260	1137,307	regis
665	982000,178	875341,200	1137,138	regis
666	982006,706	875336,457	1137,080	regis
667	982009,023	875351,759	1136,197	bvia
668	982008,724	875353,471	1135,949	bvia
669	982011,012	875351,861	1136,027	emp
670	982013,717	875346,205	1136,440	emp
671	982017,121	875345,979	1136,251	emp
672	982002,359	875340,987	1136,898	dom
673	981988,510	875324,031	1137,333	acom
674	981978,641	875311,100	1137,886	tub
675	982014,573	875348,888	1136,144	emp
800	981975,870	875178,708	1140,694	bvia
801	981974,053	875178,275	1140,639	bvia
802	981973,949	875179,138	1140,623	sumid
803	981974,765	875179,624	1140,630	sumid
804	981973,174	875178,528	1140,579	pozo
805	981969,087	875181,790	1140,545	bvia

Year	Month	Day	Time	Location	Notes
1950	Jan	1	10:00
1950	Jan	2	10:00
1950	Jan	3	10:00
1950	Jan	4	10:00
1950	Jan	5	10:00
1950	Jan	6	10:00
1950	Jan	7	10:00
1950	Jan	8	10:00
1950	Jan	9	10:00
1950	Jan	10	10:00
1950	Jan	11	10:00
1950	Jan	12	10:00
1950	Jan	13	10:00
1950	Jan	14	10:00
1950	Jan	15	10:00
1950	Jan	16	10:00
1950	Jan	17	10:00
1950	Jan	18	10:00
1950	Jan	19	10:00
1950	Jan	20	10:00
1950	Jan	21	10:00
1950	Jan	22	10:00
1950	Jan	23	10:00
1950	Jan	24	10:00
1950	Jan	25	10:00
1950	Jan	26	10:00
1950	Jan	27	10:00
1950	Jan	28	10:00
1950	Jan	29	10:00
1950	Jan	30	10:00
1950	Jan	31	10:00
1950	Feb	1	10:00
1950	Feb	2	10:00
1950	Feb	3	10:00
1950	Feb	4	10:00
1950	Feb	5	10:00
1950	Feb	6	10:00
1950	Feb	7	10:00
1950	Feb	8	10:00
1950	Feb	9	10:00
1950	Feb	10	10:00
1950	Feb	11	10:00
1950	Feb	12	10:00
1950	Feb	13	10:00
1950	Feb	14	10:00
1950	Feb	15	10:00
1950	Feb	16	10:00
1950	Feb	17	10:00
1950	Feb	18	10:00
1950	Feb	19	10:00
1950	Feb	20	10:00
1950	Feb	21	10:00
1950	Feb	22	10:00
1950	Feb	23	10:00
1950	Feb	24	10:00
1950	Feb	25	10:00
1950	Feb	26	10:00
1950	Feb	27	10:00
1950	Feb	28	10:00
1950	Feb	29	10:00
1950	Feb	30	10:00
1950	Mar	1	10:00
1950	Mar	2	10:00
1950	Mar	3	10:00
1950	Mar	4	10:00
1950	Mar	5	10:00
1950	Mar	6	10:00
1950	Mar	7	10:00
1950	Mar	8	10:00
1950	Mar	9	10:00
1950	Mar	10	10:00
1950	Mar	11	10:00
1950	Mar	12	10:00
1950	Mar	13	10:00
1950	Mar	14	10:00
1950	Mar	15	10:00
1950	Mar	16	10:00
1950	Mar	17	10:00
1950	Mar	18	10:00
1950	Mar	19	10:00
1950	Mar	20	10:00
1950	Mar	21	10:00
1950	Mar	22	10:00
1950	Mar	23	10:00
1950	Mar	24	10:00
1950	Mar	25	10:00
1950	Mar	26	10:00
1950	Mar	27	10:00
1950	Mar	28	10:00
1950	Mar	29	10:00
1950	Mar	30	10:00
1950	Mar	31	10:00
1950	Apr	1	10:00
1950	Apr	2	10:00
1950	Apr	3	10:00
1950	Apr	4	10:00
1950	Apr	5	10:00
1950	Apr	6	10:00
1950	Apr	7	10:00
1950	Apr	8	10:00
1950	Apr	9	10:00
1950	Apr	10	10:00
1950	Apr	11	10:00
1950	Apr	12	10:00
1950	Apr	13	10:00
1950	Apr	14	10:00
1950	Apr	15	10:00
1950	Apr	16	10:00
1950	Apr	17	10:00
1950	Apr	18	10:00
1950	Apr	19	10:00
1950	Apr	20	10:00
1950	Apr	21	10:00
1950	Apr	22	10:00
1950	Apr	23	10:00
1950	Apr	24	10:00
1950	Apr	25	10:00
1950	Apr	26	10:00
1950	Apr	27	10:00
1950	Apr	28	10:00
1950	Apr	29	10:00
1950	Apr	30	10:00
1950	Apr	30	10:00
1950	Apr	31	10:00

BARRIO SAN ANTONIO CALLE 57 DESDE LA CASA 22-02 HASTA LA
21-07 SISTEMA EXISTENTE DESPUES DEL PUENTE

PUNTO	NORTE	ESTE	COTA	DETALLE
394	983954,783	874867,693	1159,304	tapon
395	983952,448	874866,531	1159,222	regis
396	983954,067	874866,330	1159,387	bvia
397	983956,387	874872,544	1159,399	bvia
398	983949,578	874875,046	1158,597	bvia
399	983939,096	874877,117	1157,597	bvia
400	983936,790	874871,421	1157,118	bvia
401	983946,819	874869,315	1158,459	bvia
402	983946,885	874870,112	1158,315	tub
403	983943,564	874869,821	1158,301	regis
404	983935,742	874872,568	1156,781	tub
405	983932,341	874871,363	1156,699	bvia
406	983931,575	874870,880	1156,641	regis
407	983930,017	874871,600	1155,907	tub
408	983927,429	874869,902	1155,954	regis
409	983926,824	874869,919	1155,642	bvia
410	983917,903	874865,791	1154,121	bvia
411	983916,796	874866,355	1153,835	tub
412	983914,314	874871,223	1154,163	bvia
413	983915,885	874865,397	1153,714	tub
414	983911,781	874861,169	1152,962	regis
415	983910,586	874861,653	1152,614	tub
416	983910,915	874861,052	1152,715	bvia
417	983906,432	874866,029	1152,869	bvia
418	983908,080	874856,183	1153,050	regis
419	983905,996	874856,442	1151,753	bvia
420	983905,045	874856,245	1151,527	tub
421	983905,797	874854,224	1151,725	regis
422	983903,849	874851,784	1151,719	regis
423	983902,923	874853,836	1151,062	acom
424	983898,942	874856,889	1151,125	bvia
425	983900,261	874849,192	1150,619	bvia
426	983899,773	874849,560	1150,560	tub
427	983896,498	874846,834	1150,079	tub
428	983897,368	874846,410	1150,252	bvia
429	983887,278	874846,078	1149,517	bvia
430	983895,045	874845,631	1150,073	bvia
431	983897,230	874844,141	1150,145	bvia
432	983892,285	874840,266	1149,856	bvia
433	983903,023	874832,239	1150,993	regis
434	983903,347	874830,537	1150,905	regis
435	983897,854	874825,285	1149,620	regis
436	983899,336	874820,409	1149,631	regis
437	983901,149	874817,615	1149,486	regis
438	983901,059	874817,914	1149,259	bvia
439	983906,293	874820,139	1148,818	bvia
440	983905,056	874824,768	1150,726	regis

BARRIO SAN ANTONIO CALLE 57 DESDE LA CASA 22-02 HASTA LA
21-07 SISTEMA EXISTENTE DESPUES DEL PUENTE

PUNTO	NORTE	ESTE	COTA	DETALLE
441	983908,140	874814,576	1149,993	regis
442	983908,822	874813,979	1149,566	regis
443	983905,279	874806,072	1149,710	regis
444	983911,420	874809,580	1149,295	regis
445	983912,388	874805,326	1148,910	regis
446	983909,247	874795,078	1148,292	regis
447	983917,934	874791,964	1148,324	regis
448	983919,514	874786,282	1147,835	bvia
449	983914,636	874783,129	1147,997	bvia
450	983916,146	874780,971	1147,576	Tee
451	983920,750	874784,935	1147,828	bvia
452	983922,169	874782,084	1147,588	bvia
453	983922,653	874779,015	1146,615	bvia
454	983936,637	874787,474	1147,536	regis
455	983938,424	874788,537	1147,563	bvia
456	983936,519	874790,928	1148,098	bvia
457	983938,926	874797,228	1147,912	regis
458	983947,104	874794,280	1147,777	tub
459	983956,212	874799,063	1147,173	tub
460	983956,593	874798,574	1147,258	bvia
461	983956,014	874804,473	1147,262	bvia
462	983956,979	874804,799	1147,180	regis
463	983966,207	874801,682	1147,191	regis
464	983966,822	874802,228	1147,054	bvia
465	983971,265	874803,687	1146,686	tub
466	983975,382	874808,231	1146,554	tub
467	983979,290	874805,480	1146,675	regis
468	983979,120	874805,592	1146,624	bvia
469	983979,621	874809,305	1146,452	regis
470	983975,445	874810,961	1146,695	paramento
471	983973,411	874810,142	1146,579	regis
472	983977,052	874817,076	1146,691	bvia
473	983979,880	874817,066	1146,839	bvia
474	983980,286	874817,136	1147,102	regis
475	983977,249	874820,286	1147,183	regis
476	983980,069	874821,536	1147,257	regis
477	983977,951	874825,105	1147,143	regis
478	983978,142	874824,536	1146,992	bvia
479	983978,203	874824,257	1146,993	tapon
480	983980,103	874824,628	1147,274	bvia
481	983979,288	874831,865	1149,750	regis
482	983890,015	874842,254	1149,588	tub
483	983886,375	874845,383	1149,316	bvia
484	983872,769	874833,449	1147,894	bvia
485	983870,832	874833,930	1147,659	Tee
486	983871,999	874831,812	1147,754	bvia
487	983866,578	874829,650	1147,211	bvia

**BARRIO SAN ANTONIO CALLE 57 DESDE LA CASA 22-02 HASTA LA
21-07 SISTEMA EXISTENTE DESPUES DEL PUENTE**

PUNTO	NORTE	ESTE	COTA	DETALLE
488	983864,698	874830,640	1147,288	bvia
489	983867,773	874833,751	1147,461	tub
490	983865,138	874832,875	1147,253	tub
491	983863,542	874831,997	1147,148	tub
492	983856,860	874830,105	1146,625	tub
493	983853,851	874834,448	1146,478	bvia
494	983855,362	874827,937	1146,843	regis
495	983844,674	874826,598	1145,978	regis
496	983843,181	874826,507	1145,859	regis
497	983853,216	874828,121	1146,532	bvia
498	983839,505	874827,626	1145,345	tub
499	983832,057	874824,602	1144,642	regis
500	983831,092	874824,924	1144,777	bvia
501	983828,974	874825,903	1144,470	tub
502	983825,967	874829,925	1144,348	bvia
503	983831,223	874824,140	1144,773	regis
504	983830,424	874825,010	1144,701	bvia
505	983815,895	874820,230	1143,241	acom
506	983816,286	874821,645	1143,028	bvia
507	983816,346	874830,081	1143,637	regis
508	983818,044	874823,360	1143,108	acom
509	983834,086	874831,370	1144,962	regis
510	983835,881	874834,108	1145,162	regis
511	983842,044	874835,409	1145,459	regis
512	983851,910	874835,313	1145,738	regis
513	983812,021	874827,091	1142,745	bvia
514	983807,710	874820,480	1141,847	tub
515	983801,075	874817,291	1141,085	bvia
516	983797,362	874815,316	1141,011	fin tub
517	983794,506	874821,118	1140,905	bvia
518	983793,664	874814,399	1140,776	box
519	983788,615	874811,452	1140,579	box
520	983784,953	874813,954	1140,533	box
521	983789,103	874816,440	1140,551	box

BARRIO VILLA CAFÉ CARRERA 7A SUR CALLES 75 y 76

PUNTO	NORTE	ESTE	COTA	DETALLE
334	981478,340	876482,557	1117,555	pozo
335	981479,399	876479,201	1117,785	bvia
336	981476,988	876479,713	1117,746	bvia
337	981474,366	876453,632	1117,658	bvia
338	981475,901	876451,054	1117,556	bvia
339	981471,483	876453,858	1117,718	bvia
340	981469,282	876452,290	1117,663	bvia
341	981468,298	876446,632	1117,659	bvia
342	981470,012	876443,548	1117,837	bvia
343	981474,864	876442,516	1117,788	bvia
344	981477,154	876444,519	1117,589	bvia
345	981470,899	876436,802	1117,970	nivel
346	981473,401	876429,182	1118,726	regis
347	981469,956	876419,207	1118,812	caja
348	981469,707	876417,329	1118,931	caja
349	981471,118	876416,943	1119,287	regis
350	981471,102	876417,221	1119,247	regis
351	981468,102	876422,960	1118,640	acom
352	981471,215	876429,753	1118,294	acom
353	981469,459	876417,368	1118,890	acom
354	981466,410	876414,793	1119,077	pozo
355	981464,338	876415,948	1119,118	bvia
356	981463,897	876415,612	1119,146	bvia
357	981459,091	876415,788	1119,294	sumid
358	981463,819	876415,186	1119,092	sumid
359	981459,436	876416,442	1119,337	sumid
360	981458,813	876414,304	1119,361	sumid
361	981458,254	876414,434	1119,240	sumid
362	981467,605	876411,393	1119,095	sumid
363	981467,963	876412,712	1119,107	sumid
364	981466,818	876405,563	1119,750	acom
365	981467,912	876405,117	1119,642	regis
366	981467,936	876403,815	1119,898	regis
367	981466,764	876404,021	1119,445	acom
368	981466,897	876405,144	1119,382	acom
369	981467,426	876406,088	1119,440	caja
370	981465,353	876409,481	1119,241	acom
371	981458,810	876414,001	1119,197	bvia
372	981453,760	876389,874	1120,635	bvia
373	981454,743	876390,549	1120,352	dom
374	981458,455	876388,803	1120,303	bvia
375	981460,932	876388,801	1120,323	pozo
376	981465,548	876391,084	1120,483	regis
377	981465,177	876391,906	1120,543	regis
378	981464,732	876393,333	1120,340	caja
379	981462,800	876397,162	1119,896	dom
380	981463,438	876392,517	1120,090	acom
381	981463,400	876391,652	1120,144	acom

BARRIO VILLA CAFÉ CARRERA 7A SUR CALLES 75 y 76

PUNTO	NORTE	ESTE	COTA	DETALLE
382	981463,513	876387,965	1120,262	bvia
383	981462,835	876378,600	1121,066	regis
384	981461,124	876378,765	1120,609	acom
385	981456,752	876367,385	1121,133	nivel
386	981454,012	876354,816	1121,922	pozo
387	981450,101	876358,721	1121,966	bvia
388	981452,656	876360,281	1121,736	bvia
389	981457,713	876359,988	1121,681	bvia
390	981459,304	876356,882	1121,562	bvia
391	981456,904	876357,108	1121,848	emp
392	981473,320	876448,453	1117,553	pozo
393	981476,052	876451,091	1117,707	emp